



*Athletics Canada/Run Canada*  
**Measurement Certificate**

Name of the course Robbie Burns 8K Road Race Distance 8 km  
Location (city) Burlington (province) Ontario  
Type of course: road race  calibration track Configuration: Loop  
Type of surface: paved 100 % dirt \_\_\_\_\_ % gravel \_\_\_\_\_ % grass \_\_\_\_\_ % track \_\_\_\_\_ %  
Elevation (meters above sea level) Start 290 m Finish 290 m Highest 295 m Lowest 260 m  
Straight line distance between start & finish 5 m Drop 0 m/km Separation 0.06 %  
Measured by (name, address, phone & e-mail) Joe Hewitt 4151 Spruce Ave.  
Burlington, ON, L7L 1K8 905-333-0652  
Race contact (name, address & phone) Bob Blake 1127 Lockhart Rd.  
Burlington, ON, L7S 1G8 905-466-4356  
Measuring Methods: bicycle  steel tape electronic distance meter  
Number of measurements of entire course: 2 Date(s) when course measured: Oct. 22/2012  
Race date: Jan. 27/2013 Course paperwork submission date: Nov. 16/2012  
Replaces: \_\_\_\_\_ (if applicable) Certification code: ON-2012-156-BDC

Notice to Race Director  
Use this Certification Code in *all* public  
announcements relating to your race.


***Be It Officially Noted That***

Based on examination of data provided by the above named measurer, the course described above and in the map attached is hereby certified as reasonably accurate in measurement according to the standards adopted by the Road Running Technical Council. If *any* changes are made to the course, this certification becomes void, and the course must then be recertified.

**Validation of Course** — In the event a National Open Record is set on this course, or at the discretion of Athletics Canada/Run Canada, a validation remeasurement may be required to be performed by a qualified measurer. If such a remeasurement shows the course to be short, then all pending records will be rejected and the course certification will be cancelled.

***This certification expires on December 31 in the year 2021***

**AS NATIONALLY CERTIFIED BY:**

  
Bernard Conway - Athletics Canada/Run Canada National Certifier Date: Nov. 17/2012  
- IAAF/AIMS Grade A Measurer  
- USATF/RRTC Final Signatory

67 Southwood Crescent, London, Ontario, Canada, N6J 1S8  
Phone: 519-641-6889 (H) Fax: 519-641-6889 E-mail: [measurer@rogers.com](mailto:measurer@rogers.com)

# ROBBIE BURNS 8K ROAD RACE

START: 1404 BALDWIN. East side of telephone pole: See detail at the west side of the property

1K : 813 BRANT ST. - In line with the south edge of building

2K : 15m west of Argon Crt. 15m east of first light standard, west of Argon Crt.

3K : 2m south of bus shelter (#004) on Guelph line, 50m south of intersection at Fairview St.

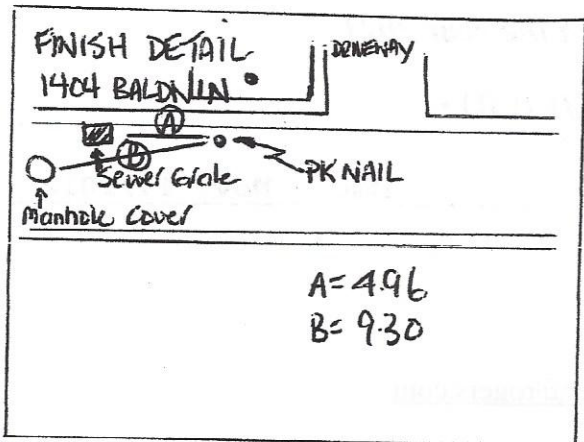
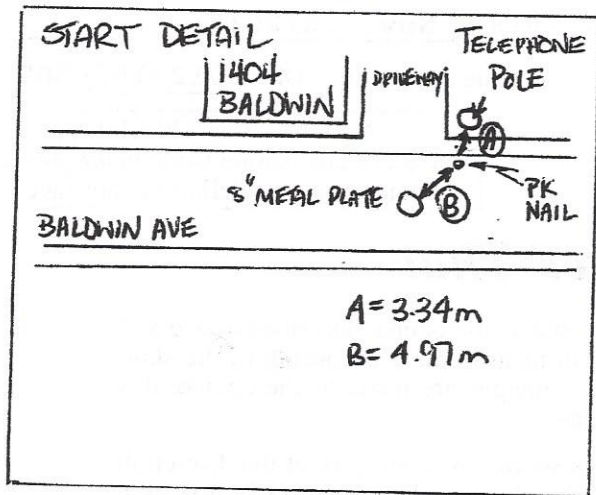
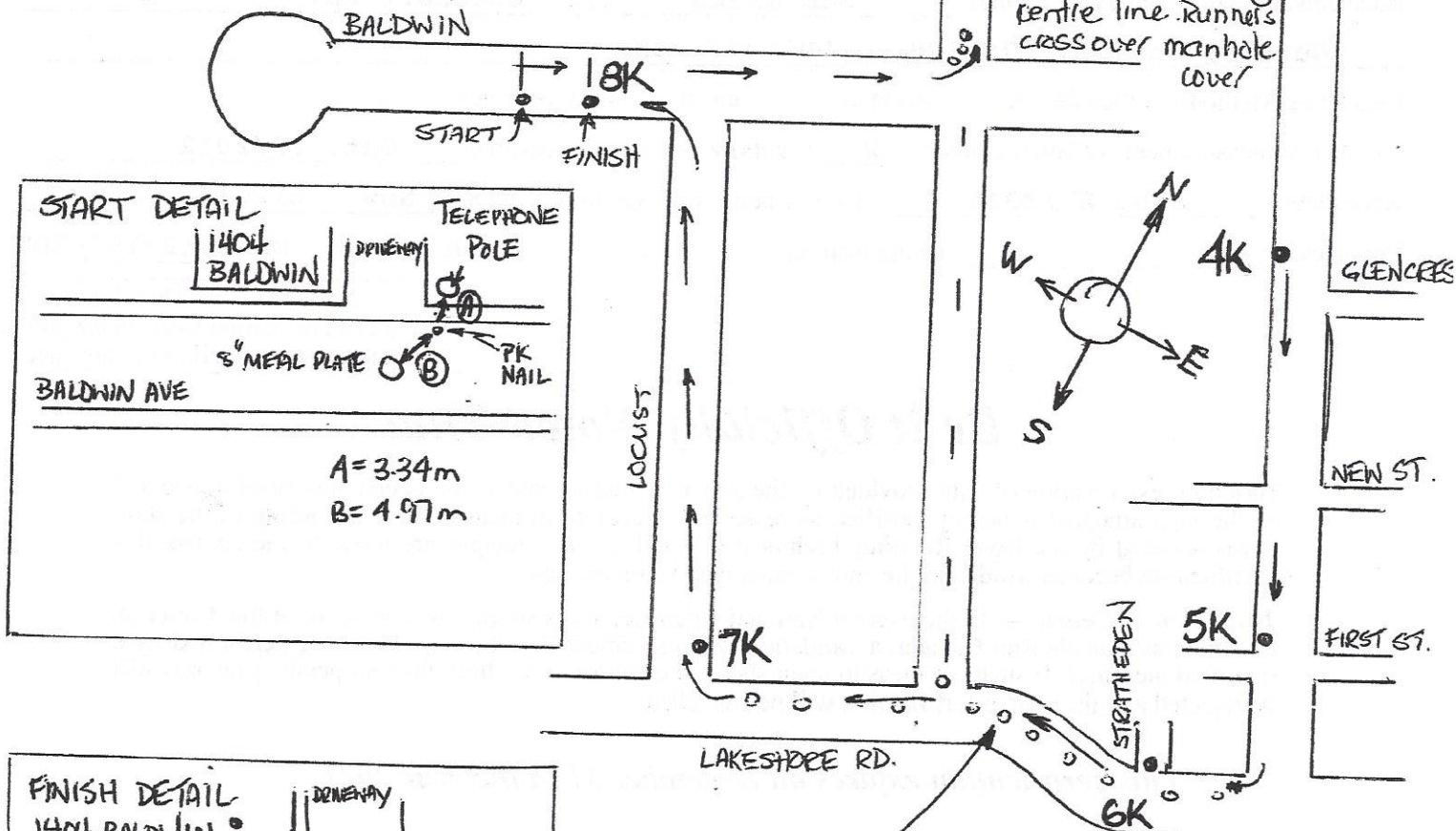
4K : 540 Guelph Line. In line with the hydro pole just south of driveway. N. of Glencrest Rd.

5K : Guelph Line @ First St. 2m north of sewer grate @ north corner

6K : Lakeshore Rd @ Stratheden Dr. 1m west of sewer grate at east side of intersection

7K : Locust St, just north of Lakeshore Rd, in line with the first light standard

8K : FINISH: 1404 BALDWIN see detail.



Cones westbound lane Runners in westbound lane to restrict runners on Lakeshore Rd. to that lane

ON-2012-156-BDC

\*MAP NOT TO SCALE