



Athletics Canada/Run Canada
Measurement Certificate

Name of the course Scotiabank Toronto Waterfront Marathon Distance 42.195 km
Location (city) Toronto (province) Ontario
Type of course: road race calibration track Configuration: Loop
Type of surface: paved 100 % dirt _____ % gravel _____ % grass _____ % track _____ %
Elevation (meters above sea level) Start 93 m Finish 91 m Highest 93 m Lowest 74 m
Straight line distance between start & finish 400 m Drop 0.05 m/km Separation 0.9 %
Measured by (name, address, phone & e-mail) Bernard Conway 67 Southwood Crescent
London, Ontario, N6J 1S8 and Michael Conway, Chris Fagel, Heather Morgan
Race contact (name, address & phone) Alan Brookes and Chris Fagel
264 The Esplanade, Toronto, Ontario, M5A 4J6 416-944-2765 [502]
Measuring Methods: bicycle steel tape electronic distance meter
Number of measurements of entire course: 4 Date(s) when course measured: Sept. 1 & 2, 2012
Race date: Oct. 14/2012 Course paperwork submission date: Sept. 18/2012
Replaces: ON-2011-093-BDC (if applicable) Certification code: ON-2012-126-BDC

Notice to Race Director
Use this Certification Code in *all* public
announcements relating to your race.

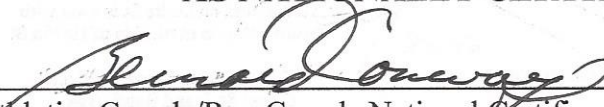
Be It Officially Noted That

Based on examination of data provided by the above named measurer, the course described above and in the map attached is hereby certified as reasonably accurate in measurement according to the standards adopted by the Road Running Technical Council. If *any* changes are made to the course, this certification becomes void, and the course must then be recertified.

Validation of Course — In the event a National Open Record is set on this course, or at the discretion of Athletics Canada/Run Canada, a validation remeasurement may be required to be performed by a qualified measurer. If such a remeasurement shows the course to be short, then all pending records will be rejected and the course certification will be cancelled.

This certification expires on December 31 in the year 2021

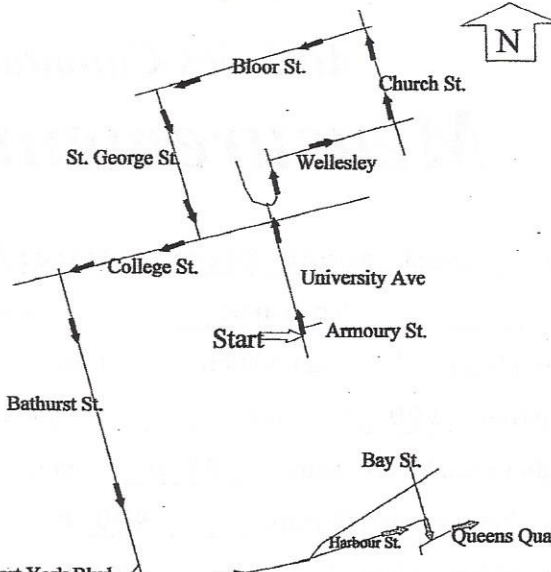
AS NATIONALLY CERTIFIED BY:

 Date: Sept. 18/2012
Bernard Conway - Athletics Canada/Run Canada National Certifier
- IAAF/AIMS Grade A Measurer
- USATF/RRTC Final Signatory

67 Southwood Crescent, London, Ontario, Canada, N6J 1S8
Phone: 519-641-6889 (H) Fax: 519-641-6889 E-mail: measurer@rogers.com

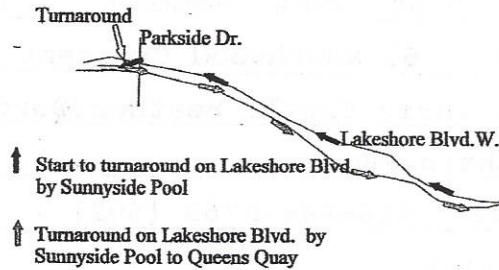
Start on University Ave south of Dundas St, proceed north on University Ave/Queens Park continuing counter-clockwise around Queens Park towards Wellesley Ave (full road). Turn right and head east on Wellesley Ave (full road). Proceed east on Wellesley Ave to Church St (full road). Runners turn left and head north on Church St. to Bloor St (full road). At Bloor St, runners turn left and head west to St. George St. (full road). At St. George St, runners head south to College St. (full road). At College St, runners turn right to head west on College St to Bathurst St. Runners turn left on Bathurst St. and head south to Fort York Blvd (full road). At Fort York Blvd, runners turn right and head west (westbound lanes only), then south to Lakeshore Blvd W. At Lakeshore Blvd W, runners turn right and head west in the westbound lanes of Lakeshore Blvd (full road). Continue going west on Lakeshore Blvd W to Parkside Dr. (all westbound lanes).
 NOTE: Maintain curb lane on Lakeshore Blvd West for traffic between British Columbia Dr, west to Gardiner Expressway West access ramp. At Parkside Dr. go into eastbound lanes of Lakeshore Blvd W to Turnaround and then head back east on Lakeshore Blvd West to Fort York Blvd (all eastbound lanes, except south side coned access lane to Ontario Dr/Remembrance Dr). At Fort York Blvd, runners move to the Westbound lanes of Lakeshore Blvd. W and continue east to Lower Simcoe St. At Lower Simcoe St, runners move to Harbour St, continuing east until Bay St (full road). At Bay St, runners turn right going south to Queens Quay West (southbound lanes). Go east on Queens Quay West (eastbound curb lane only)

First Part of Marathon



Scotiabank Toronto Waterfront Marathon

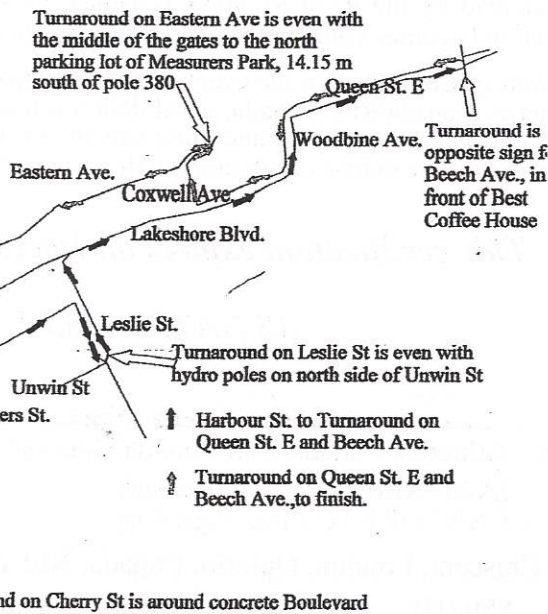
ON-2012-126-BDC



Start - is on University Ave., even with north side of concrete tree planters on south-east corner at Armoury St.
 Turnaround - is 13.0 m west of the east side of Sunnyside P building west of pool, 7.40 m west of pole 559 on Lakeshore Blvd. W in middle of eastbound lanes.

At Bay St, runners turn right going south to Queens Quay West (southbound lanes). Go east on Queens Quay West (eastbound curb lane only) to Parliament St. At Parliament St, turn right onto the eastbound lanes of Lakeshore Blvd East and continue east on Lakeshore Blvd E. to Cherry St. S. (all eastbound lanes) South on Cherry St S to Commissioners St (full road closure to Commissioners St). At Commissioners St., runners move to northbound passing lane and continue south on Cherry St S to Unwin St (all northbound lanes). At Unwin St runners switch to southbound lanes and continue south on Cherry St to u-turn at end of Cherry Street - Clarke Beach Park (full road). Runners return north on Cherry St to Unwin St in the northbound lanes (full road). At Unwin, runners move to the northbound curb lane and continue north on Cherry St S to Commissioners St (northbound lanes). Turn right at Commissioners St (eastbound lanes) Eastbound on Commissioners St to Leslie St (eastbound lanes). Turn right (south) on Leslie street on Leslie St to the north side of Unwin Ave (full road). U-turn and head back north on Leslie St. to Lakeshore Blvd East in the northbound lanes (full road). Go East in the eastbound lanes of Lakeshore Blvd E to Woodbine Ave (eastbound lanes). North on Woodbine Ave to Queen St. Turn right at Queen St and head east in the eastbound lanes to Beech Ave (full road). U-turn and head back west on Queen Street to Woodbine in the westbound lanes (full roadway). Turn left onto Woodbine Ave. heading south and then west onto Lakeshore Blvd (full roadway). Continue west on Lakeshore Blvd to Coxwell Ave. (full roadway). At Coxwell Ave. runners turn right and head north to Eastern Ave (northbound lanes). At Eastern Ave, runners turn right and head east on Eastern Ave for 200m, then u-turn, heading west in an Eastern Ave. Continue west on Eastern Ave to Broadview (full roadway) Note: Access lanes will be coned for Canada Post, City of Toronto Works and Enbridge yards. Continue west on Eastern Ave/Front St. to Cherry St (full roadway) Note: TC54 cones used on north and south side to allow access do DVP on/off ramps. West on Front St to Jarvis St (full road). At Jarvis, runners switch to Front St (all eastbound lanes). East on Front St to Church St. (all eastbound lanes). At Church St., switch to Wellington St. W. (full roadway). Continue west on Wellington St. to Bay St. North on Bay St to Finish Line at Bay St north of Queen St.

Second Part of Marathon



Finish is even with the middle of the main doors to the old City Hall on Bay St north of Queen St W

Turnaround on Eastern Ave is even with the middle of the gates to the north parking lot of Measurers Park, 14.15 m south of pole 380.
 Turnaround is opposite sign f Beech Ave., in front of Best Coffee House
 Turnaround on Leslie St is even with hydro poles on north side of Unwin St
 Harbour St. to Turnaround on Queen St. E and Beech Ave.
 Turnaround on Queen St. E and Beech Ave., to finish.
 Turnaround on Cherry St is around concrete Boulevard