



Athletics Canada/Run Canada
Measurement Certificate

Name of the course Assiniboine Park Half Marathon Run for Diabetes Distance 21.0975 km
Location (city) Winnipeg (province) Manitoba
Type of course: road race calibration track Configuration: Loop
Type of surface: paved 100 % dirt _____ % gravel _____ % grass _____ % track _____ %
Elevation (meters above sea level) Start 240 m Finish 240 m Highest _____ m Lowest _____ m
Straight line distance between start & finish 0 m Drop 0 m/km Separation 0 %
Measured by (name, address, phone & e-mail) James Slade 495 Dominion St., Winnipeg, MB
R3G 2N1 204-775-1471 and Laurent Lacroix Winnipeg, MB
Race contact (name, address & phone) John Murphy 8 Bell Cove
Headingley, MB, R4H 0A3 204-895-4013
Measuring Methods: bicycle steel tape electronic distance meter
Number of measurements of entire course: 2 Date(s) when course measured: July 21/2012
Race date: Sept. 3/2012 Course paperwork submission date: Aug. 8/2012
Replaces: _____ (if applicable) Certification code: MB-2012-106-BDC

Notice to Race Director
Use this Certification Code in *all* public
announcements relating to your race.

Be It Officially Noted That

Based on examination of data provided by the above named measurer, the course described above and in the map attached is hereby certified as reasonably accurate in measurement according to the standards adopted by the Road Running Technical Council. If *any* changes are made to the course, this certification becomes void, and the course must then be recertified.

Validation of Course — In the event a National Open Record is set on this course, or at the discretion of Athletics Canada/Run Canada, a validation remeasurement may be required to be performed by a qualified measurer. If such a remeasurement shows the course to be short, then all pending records will be rejected and the course certification will be cancelled.

This certification expires on December 31 in the year 2021

AS NATIONALLY CERTIFIED BY:

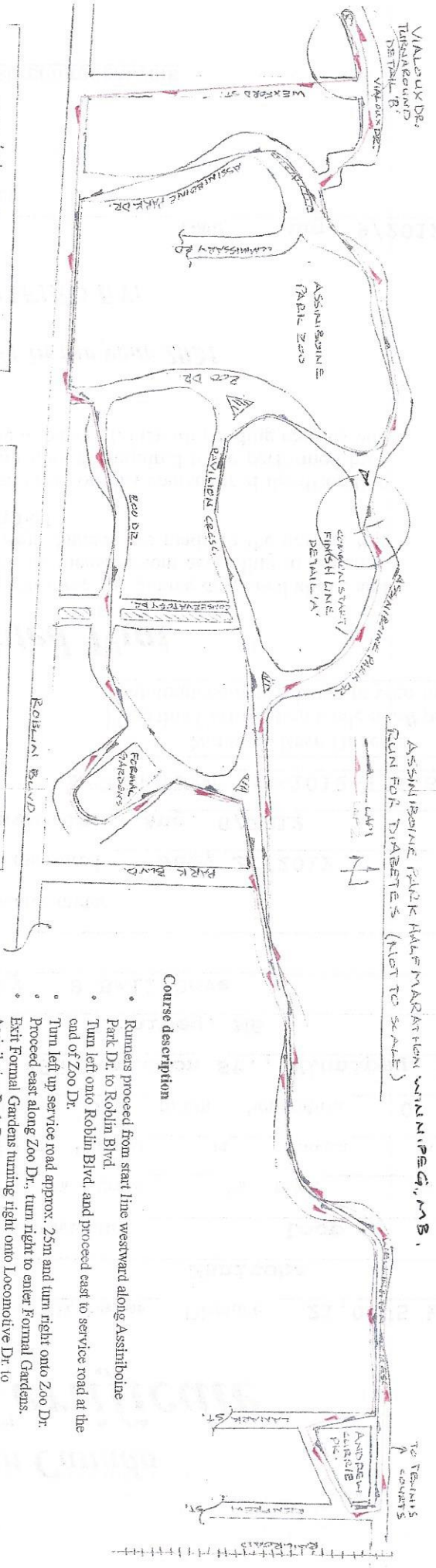
Date: Aug. 9/2012

Bernard Conway - Athletics Canada/Run Canada National Certifier

- IAAF/AIMS Grade A Measurer
- USATF/RRTC Final Signatory

67 Southwood Crescent, London, Ontario, Canada, N6J 1S8


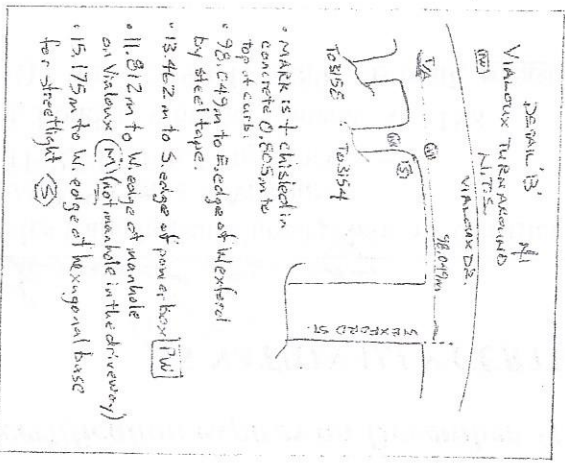
Phone: 519-641-6889 (H) Fax: 519-641-6889 E-mail: measurer@rogers.com



ASSINIBOINE PARK HALF MARATHON WITH N.P.E.G., M.B.
 RUN FOR DIABETES (NOT TO SCALE)

Course description

- Runners proceed from start line westward along Assiniboine Park Dr. to Roblin Blvd.
- Turn left onto Roblin Blvd. and proceed east to service road at the end of Zoo Dr.
- Turn left up service road approx. 25m and turn right onto Zoo Dr.
- Proceed east along Zoo Dr. turn right to enter Formal Gardens.
- Exit Formal Gardens turning right onto Locomotive Dr. to Assiniboine Park Dr.
- Turn right onto Assiniboine Park Dr. heading eastward onto Wellington Cresc.
- Follow Wellington Cresc. approx. 2.5 km to Lanark St.
- Turn right onto Lanark heading southbound 85m.
- Turn left onto Wellington Cresc. South and proceed 100m.
- Turn left onto Renfrew St and proceed 30 m to Wellington Cresc.
- Turn left onto Wellington Cresc and proceed westbound approx. 2.5 km to Assiniboine Park.
- Continue westward along Pavilion Cresc to Zoo Dr.
- Turn right, proceed north along Zoo Dr. to Assiniboine Park Dr.
- Turn left onto Assiniboine Park Dr. and proceed approx 1km to bicycle pathway
- Turn right onto bicycle pathway connecting to Vialoux Dr.
- Proceed west along Vialoux Dr to the turn around point, then east to Westford St.
- Turn right and proceed southbound on Westford to Roblin Blvd.
- Turn left on Roblin Blvd and proceed east to the service road at the end of Zoo Drive. Repeat the course run on the first lap including east along Zoo Dr to Formal Gardens, to Wellington Cresc. and return to Assiniboine Park along Wellington Cresc.
- Turn north on Assiniboine Park Dr. to the Duck Pond finish line.



PREPARED BY JAMES SLADE 26 JULY 2012
 MEASURED BY JAMES SLADE (LEAD) AND LAURENT LACROIX

MB-2012-106-BDC