



Athletics Canada/Run Canada
Measurement Certificate

Name of the course 21 k Medio Maraton Max Tott Distance 21.0975 km
Location (city) Guatemala (Country) Guatemala
Type of course: road race calibration track Configuration: Point to Point
Type of surface: paved 75 % dirt 25 % gravel _____ % grass _____ % track _____ %
Elevation (meters above sea level) Start 1504 m 1510 m Highest 1602 m Lowest 1421 m
Straight line distance between start & finish 5.45 km Drop -0.3 m/km Separation 26 %
Measured by (name, address, phone & e-mail) Rodolfo Reyes Soto 3 calle 6-74 Zona 13
Guatemala, Guatemala, 01013 502-2200-5252
Race contact (name, address & phone) Carlos Tott 3 calle 6-74 zona 13
Guatemala, Guatemala, 01013 502-2200-5252
Measuring Methods: bicycle steel tape electronic distance meter
Number of measurements of entire course: 2 Date(s) when course measured: July 1/2012
Race date: Jan. 29/2012 Course paperwork submission date: Sept. 7/2012
Replaces: _____ (if applicable) Certification code: GUA-2012-135-BDC

Notice to Race Director
Use this Certification Code in *all* public
announcements relating to your race.


Be It Officially Noted That

Based on examination of data provided by the above named measurer, the course described above and in the map attached is hereby certified as reasonably accurate in measurement according to the standards adopted by the Road Running Technical Council. If *any* changes are made to the course, this certification becomes void, and the course must then be recertified.

Validation of Course — In the event a National Open Record is set on this course, or at the discretion of Athletics Canada/Run Canada, a validation remeasurement may be required to be performed by a qualified measurer. If such a remeasurement shows the course to be short, then all pending records will be rejected and the course certification will be cancelled.

This certification expires on December 31 in the year 2021



AS NATIONALLY CERTIFIED BY:


Date: Sept. 27/2012
Bernard Conway - Athletics Canada/Run Canada National Certifier
- IAAF/AIMS Grade A Measurer
- USATF/RRTC Final Signatory

67 Southwood Crescent, London, Ontario, Canada, N6J 1S8
Phone: 519-641-6889 (H) Fax: 519-641-6889 E-mail: measurer@rogers.com

21 K Medio Maraton Max Tott

GUA-2012-135-BDC



Start: The start is on Juan Chapin Avenue, it is located in zone 1 of Guatemala, it is between two churches to east is Cerrito del Carmen and to west is Iglesia Candelaria. This two churches are near, for example, Candelaria is 150 meters from de start, and Cerrito del Camen is 300 meters.

The course is a star finish, it does not start and finish at the same place.

The finish line is near a very popular place, Plaza España, and its 85 meters from it, and it is 120 meters from Avenida Reforma a very popular in the city. The course of the race has all type of surface. A critical point is in 27 calle zona 5, for the measure we took route that each runner should take in the race. The next point is in boulever Vista Hermosa Zone 15, at Paso Rafael Carrera, this way join Vista Hermosa and Boulever Rafael Landivar