



*Athletics Canada/Run Canada*  
**Measurement Certificate**

Name of the course Vancouver Historic 10km Distance 10 km  
Location (city) Vancouver (province) BC  
Type of course: road race  calibration track Configuration: Out/Back  
Type of surface: paved 100 % dirt \_\_\_\_\_ % gravel \_\_\_\_\_ % grass \_\_\_\_\_ % track \_\_\_\_\_ %  
Elevation (meters above sea level) Start 22 m Finish 22 m Highest 22 m Lowest 1 m  
Straight line distance between start & finish 0 m Drop 0 m/km Separation 0 %  
Measured by (name, address, phone & e-mail) Paul Adams 55 - 678 Citadel Drive  
Port Coquitlam, BC, V3C 6M7 604-945-4604  
Race contact (name, address & phone) Mitchel Hudson 1750 Ridgeway Av  
North Vancouver, BC, V7L 3S4 778-908-4321  
Measuring Methods: bicycle  steel tape electronic distance meter  
Number of measurements of entire course: 2 Date(s) when course measured: Oct. 28/2012  
Race date: Nov. 25/2012 Course paperwork submission date: Nov. 11/2012  
Replaces: \_\_\_\_\_ (if applicable) Certification code: BC-2012-154-BDC

Notice to Race Director  
Use this Certification Code in *all* public  
announcements relating to your race.


***Be It Officially Noted That***

Based on examination of data provided by the above named measurer, the course described above and in the map attached is hereby certified as reasonably accurate in measurement according to the standards adopted by the Road Running Technical Council. If *any* changes are made to the course, this certification becomes void, and the course must then be recertified.

**Validation of Course** — In the event a National Open Record is set on this course, or at the discretion of Athletics Canada/Run Canada, a validation remeasurement may be required to be performed by a qualified measurer. If such a remeasurement shows the course to be short, then all pending records will be rejected and the course certification will be cancelled.

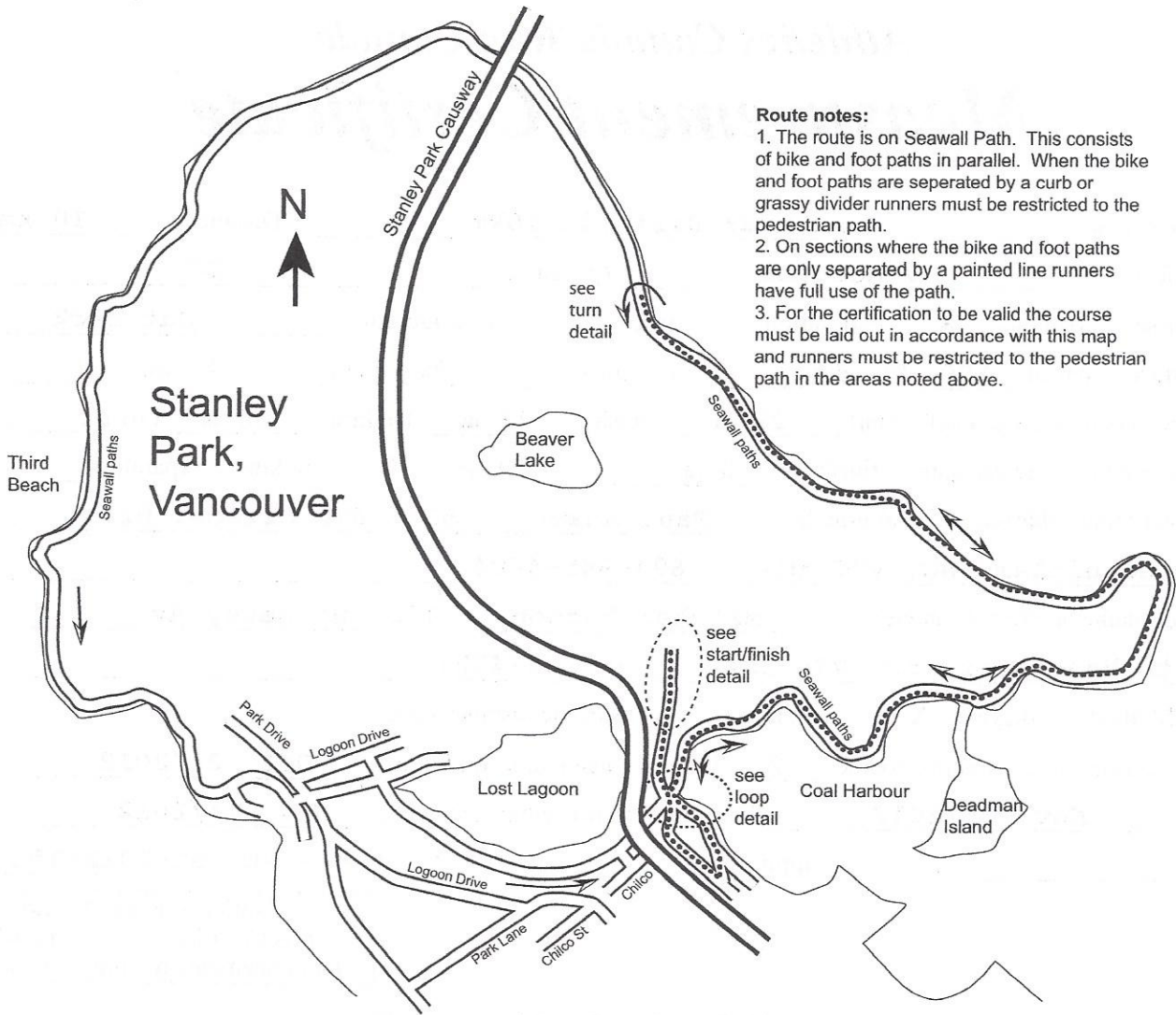
***This certification expires on December 31 in the year 2021***

**AS NATIONALLY CERTIFIED BY:**

 Date: Nov. 12/2012  
Bernard Conway - Athletics Canada/Run Canada National Certifier  
- IAAF/AIMS Grade A Measurer  
- USATF/RRTC Final Signatory

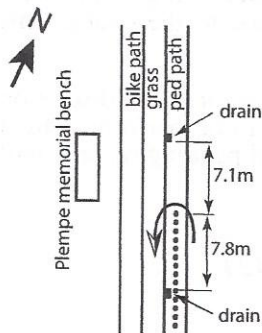
67 Southwood Crescent, London, Ontario, Canada, N6J 1S8  
Phone: 519-641-6889 (H) Fax: 519-641-6889 E-mail: [measurer@rogers.com](mailto:measurer@rogers.com)

**Vancouver Historic Half Marathon, 10km and 5km  
Vancouver, BC**



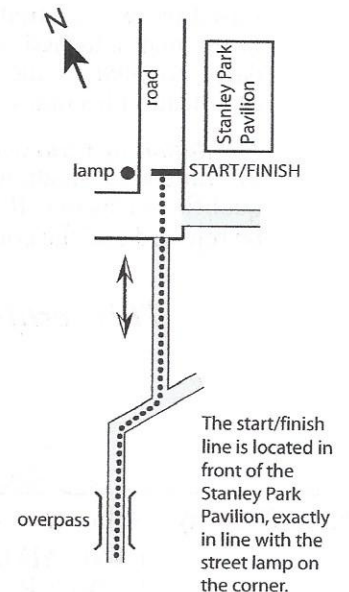
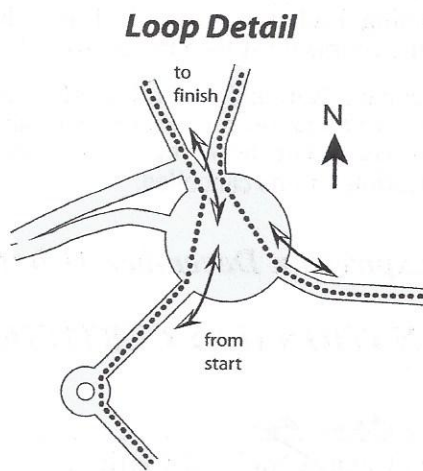
**Route notes:**

1. The route is on Seawall Path. This consists of bike and foot paths in parallel. When the bike and foot paths are separated by a curb or grassy divider runners must be restricted to the pedestrian path.
2. On sections where the bike and foot paths are only separated by a painted line runners have full use of the path.
3. For the certification to be valid the course must be laid out in accordance with this map and runners must be restricted to the pedestrian path in the areas noted above.



The 10km turnaround is located between two storm drains across from the Henry Plempe memorial bench.

**Turnaround Detail**



The start/finish line is located in front of the Stanley Park Pavilion, exactly in line with the street lamp on the corner.

**Start/Finish Detail**