



Athletics Canada/Run Canada Measurement Certificate

Name of the course Boundary Bay Marathon (2012) Distance 42.195 km
 Location (city) Delta (province) BC
 Type of course: road race calibration track Configuration: Out/Back
 Type of surface: paved 5 % dirt 95 % gravel % grass % track %
 Elevation (meters above sea level) Start 5 m Finish 5 m Highest 5 m Lowest 4 m
 Straight line distance between start & finish 0 m Drop 0 m/km Separation 0 %
 Measured by (name, address, phone & e-mail) Paul Adams 55-678 Citadel Drive
Port Coquitlam, BC, V3C 6M7 604-945-4604
 Race contact (name, address & phone) Mitchel Hudson #209 - 15272 19th Ave.
Surrey, BC, V4A 1X6 778-292-0619
 Measuring Methods: bicycle steel tape electronic distance meter
 Number of measurements of entire course: 2 Date(s) when course measured: Oct. 10/2012
 Race date: Nov. 4/2012 Course paperwork submission date: Oct. 17/2012
 Replaces: (if applicable) Certification code: BC-2012-143-BDC

Notice to Race Director
Use this Certification Code in *all* public
announcements relating to your race.

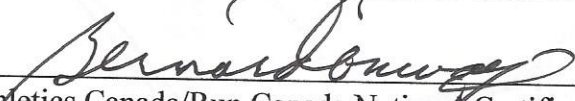
Be It Officially Noted That

Based on examination of data provided by the above named measurer, the course described above and in the map attached is hereby certified as reasonably accurate in measurement according to the standards adopted by the Road Running Technical Council. If *any* changes are made to the course, this certification becomes void, and the course must then be recertified.

Validation of Course — In the event a National Open Record is set on this course, or at the discretion of Athletics Canada/Run Canada, a validation remeasurement may be required to be performed by a qualified measurer. If such a remeasurement shows the course to be short, then all pending records will be rejected and the course certification will be cancelled.

This certification expires on December 31 in the year 2021

AS NATIONALLY CERTIFIED BY:



Date: Oct. 18/2012

Bernard Conway - Athletics Canada/Run Canada National Certifier
 - IAAF/AIMS Grade A Measurer
 - USATF/RRTC Final Signatory

67 Southwood Crescent, London, Ontario, Canada, N6J 1S8

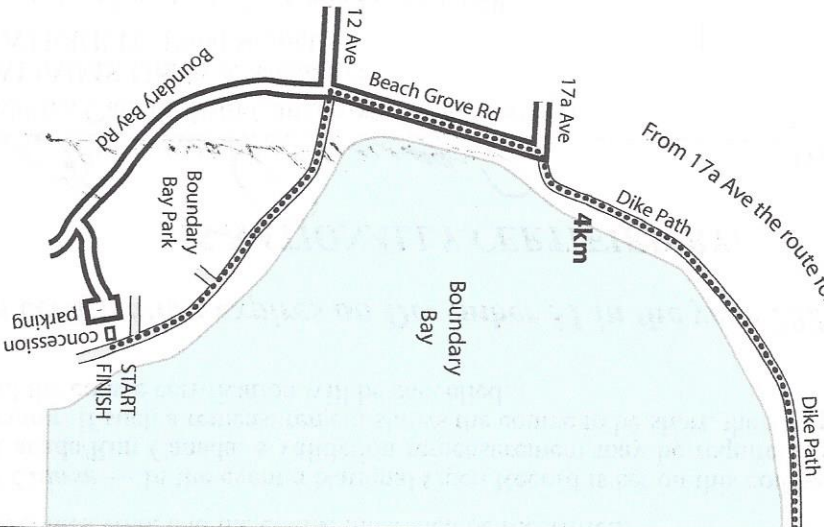
Phone: 519-641-6889 (H) Fax: 519-641-6889 E-mail: measurer@rogers.com

Boundary Bay Marathon Delta, British Columbia

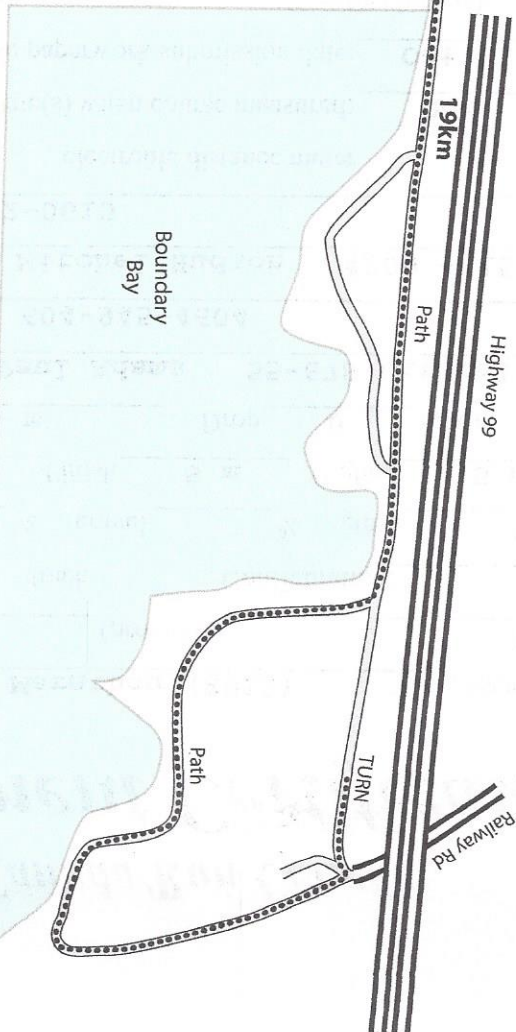


Athletics Canada Certified
BC-2012-143-BDC
Expires Dec. 31/2021

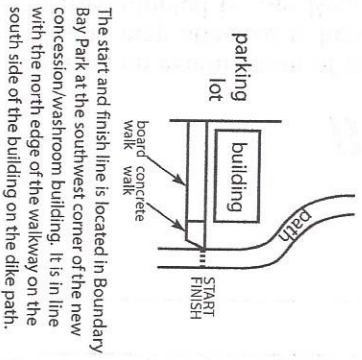
From 17a Ave the route follows the dike path - Map compressed from 4 to 19 km



- Notes:
1. The map is not drawn to scale and it is further compressed from 4km to 19km where the route follows the dike path.
 2. From the start to 12 Ave there are a number of turnoffs, the route follows the main path.
 3. The route follows the shortest possible route except for Beach Grove Rd where the runners must be constrained to the east 1.5m of roadway.

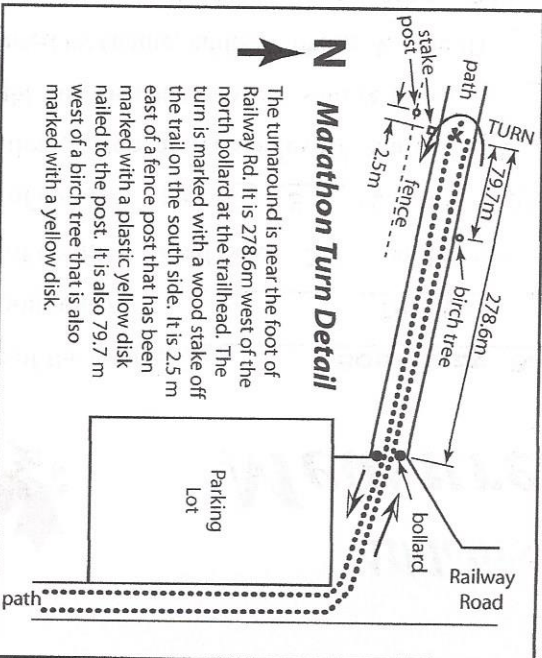


Start - Finish Line Detail



The start and finish line is located in Boundary Bay Park at the southwest corner of the new concession/washroom building. It is in line with the north edge of the walkway on the south side of the building on the dike path.

Marathon Turn Detail



The turnaround is near the foot of Railway Rd. It is 278.6m west of the north bollard at the trailhead. The turn is marked with a wood stake off the trail on the south side. It is 2.5 m east of a fence post that has been nailed to the post. It is also 79.7 m west of a birch tree that is also marked with a yellow disk.