



Athletics Canada/Run Canada  
**Measurement Certificate**

Name of the course BC Senior Games Central Park 10 km Walk Race Distance 10 km  
Location (city) Burnaby (province) BC  
Type of course: road race  calibration  track  Configuration: Loop (10 laps)  
Type of surface: paved 65 % dirt 35 % gravel      % grass      % track      %  
Elevation (meters above sea level) Start 70 m Finish 70 m Highest 72 m Lowest 67 m  
Straight line distance between start & finish 0 m Drop 0 m/km Separation 0 %  
Measured by (name, address, phone & e-mail) Mark Smith 2109 London St.  
New Westminster, BC, V3M 3E8 604-526-6011  
Race contact (name, address & phone) Pat Hargreaves 203-2453 Beacon Ave.  
Sidney, BC, V8L 1X7 778-426-2940  
Measuring Methods: bicycle  steel tape  electronic distance meter   
Number of measurements of entire course: 2 Date(s) when course measured: July 3/2012  
Race date: Aug. 18/2012 Course paperwork submission date: Aug. 6/2012  
Replaces:      (if applicable) Certification code: BC-2012-098-BDC

Notice to Race Director  
Use this Certification Code in *all* public  
announcements relating to your race.

***Be It Officially Noted That***

Based on examination of data provided by the above named measurer, the course described above and in the map attached is hereby certified as reasonably accurate in measurement according to the standards adopted by the Road Running Technical Council. If *any* changes are made to the course, this certification becomes void, and the course must then be recertified.

**Validation of Course** — In the event a National Open Record is set on this course, or at the discretion of Athletics Canada/Run Canada, a validation remeasurement may be required to be performed by a qualified measurer. If such a remeasurement shows the course to be short, then all pending records will be rejected and the course certification will be cancelled.

***This certification expires on December 31 in the year 2021***

**AS NATIONALLY CERTIFIED BY:**

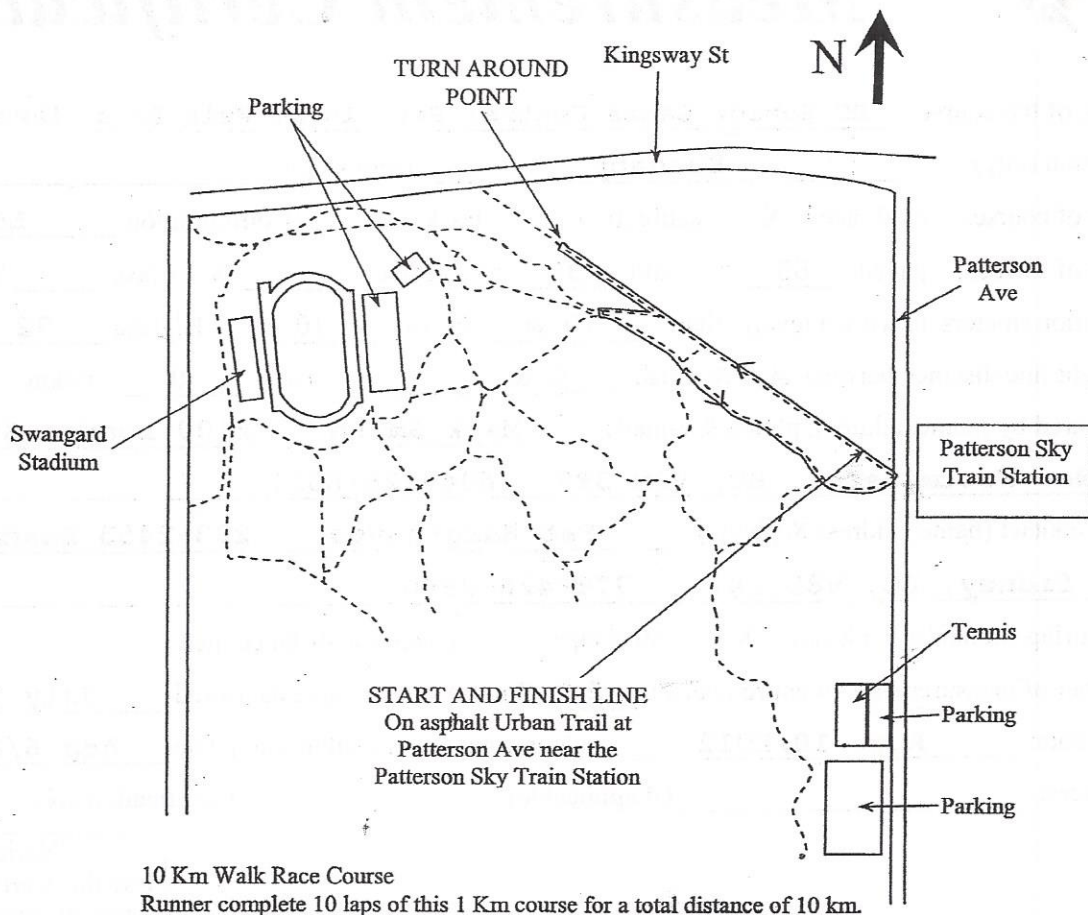
Bernard Conway Date: Aug. 7/2012  
Bernard Conway - Athletics Canada/Run Canada National Certifier  
- IAAF/AIMS Grade A Measurer  
- USATF/RRTC Final Signatory

67 Southwood Crescent, London, Ontario, Canada, N6J 1S8  
Phone: 519-641-6889 (H) Fax: 519-641-6889 E-mail: [measurer@rogers.com](mailto:measurer@rogers.com)

# BC Senior Games Central Park 10 km Walk Race

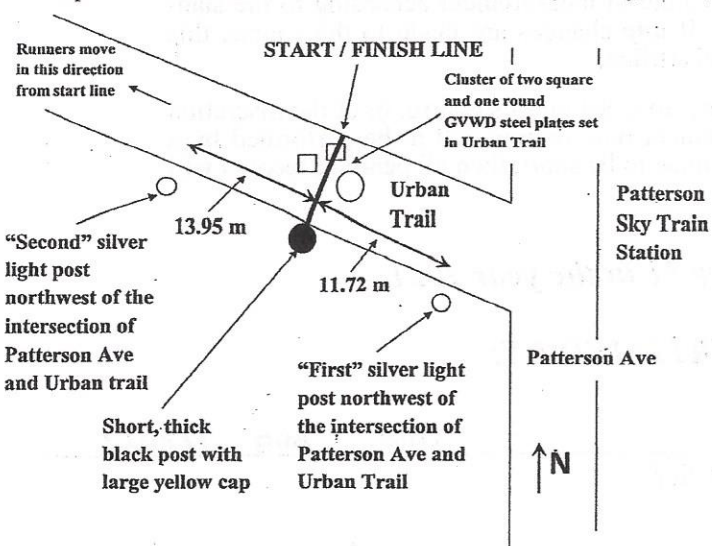
## BC-2012-098-BDC

Map 1. Central Park 10 km Walk Route

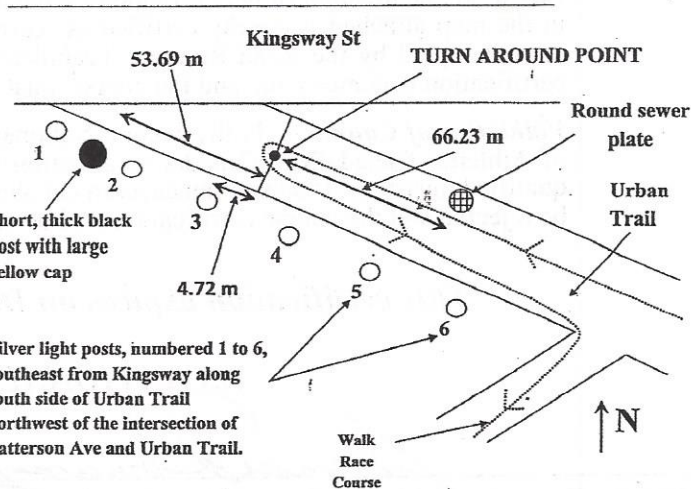


Map 2. Turn Around point for Central Park 10 km Walk, Burnaby, BC

Map 2. Start and Finish Line for Central Park 10 km Walk, Burnaby, BC



The start and finish line for the Central Park 10 km walk for the 2012 BC Senior Track and Field Games is located in the northeast corner of the park on an asphalt urban trail near the Patterson Sky Train Station. It is directly in line with short, thick black post with large yellow cap next to the urban trail.



The turnaround point for the Central Park 10 km walk for the 2012 BC Senior Track and Field Games is located in the northeast corner of the park on the asphalt Urban Rrail near the intersection of the trail and Kingsway St. Along the south side of this trail there are silver lamp posts. The turn around point is between the third and fourth lamp posts from Kingsway Ave. It is 4.72 m southeast of the third lamp post along the trail. It is also exactly 53.69 m southeast of a short, thick black post with large yellow cap next to the urban trail. The turn around point is also 66.23 m northwest of a round sewer plate located on the Urban Trail between the fifth and sixth lamp posts.