



# Athletics Canada/Run Canada Measurement Certificate

Name of the course Whistler Half Distance 21.0975 km  
 Location (city) Whistler (province) BC  
 Type of course: road race  calibration track Configuration: Loop  
 Type of surface: paved \_\_\_\_\_ % dirt \_\_\_\_\_ % gravel \_\_\_\_\_ % grass \_\_\_\_\_ % track \_\_\_\_\_ %  
 Elevation (meters above sea level) Start      m Finish      m Highest      m Lowest      m  
 Straight line distance between start & finish 0 Drop 0 m/km Separation 0 %  
 Measured by (name, address, phone & e-mail) Clifton Cunningham 704 - 39 Sixth St.  
New Westminster, BC, V3L 0B3 & Tom Skinner & Michael Campbell Burns  
 Race contact (name, address & phone) Dave Clark  
Whistler, BC  
 Measuring Methods: bicycle  steel tape electronic distance meter  
 Number of measurements of entire course: 3 Date(s) when course measured: May 9/2012  
 Race date: June 2/2012 Course paperwork submission date: May 30/2012  
 Replaces: \_\_\_\_\_ (if applicable) Certification code: BC-2012-048-BDC

Notice to Race Director  
 Use this Certification Code in *all* public  
 announcements relating to your race.

## Be It Officially Noted That

Based on examination of data provided by the above named measurer, the course described above and in the map attached is hereby certified as reasonably accurate in measurement according to the standards adopted by the Road Running Technical Council. If *any* changes are made to the course, this certification becomes void, and the course must then be recertified.

**Validation of Course** — In the event a National Open Record is set on this course, or at the discretion of Athletics Canada/Run Canada, a validation remeasurement may be required to be performed by a qualified measurer. If such a remeasurement shows the course to be short, then all pending records will be rejected and the course certification will be cancelled.

*This certification expires on December 31 in the year 2021*

**AS NATIONALLY CERTIFIED BY:**

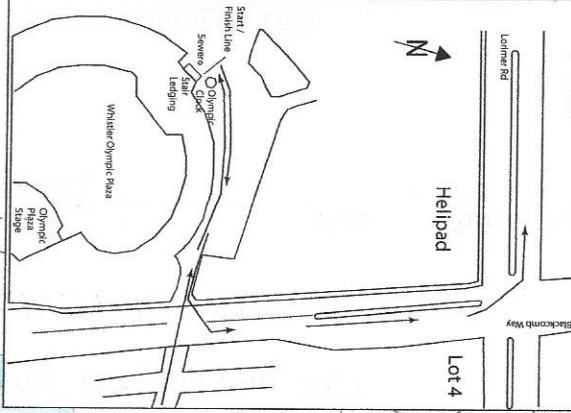
Date: June 2/2012

Bernard Conway - Athletics Canada/Run Canada National Certifier  
 - IAAF/AIMS Grade A Measurer  
 - USATF/RRTC Final Signatory

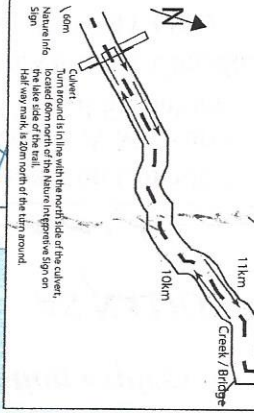
67 Southwood Crescent, London, Ontario, Canada, N6J 1S8

Phone: 519-641-6889 (H) Fax: 519-641-6889 E-mail: [measurer@rogers.com](mailto:measurer@rogers.com)

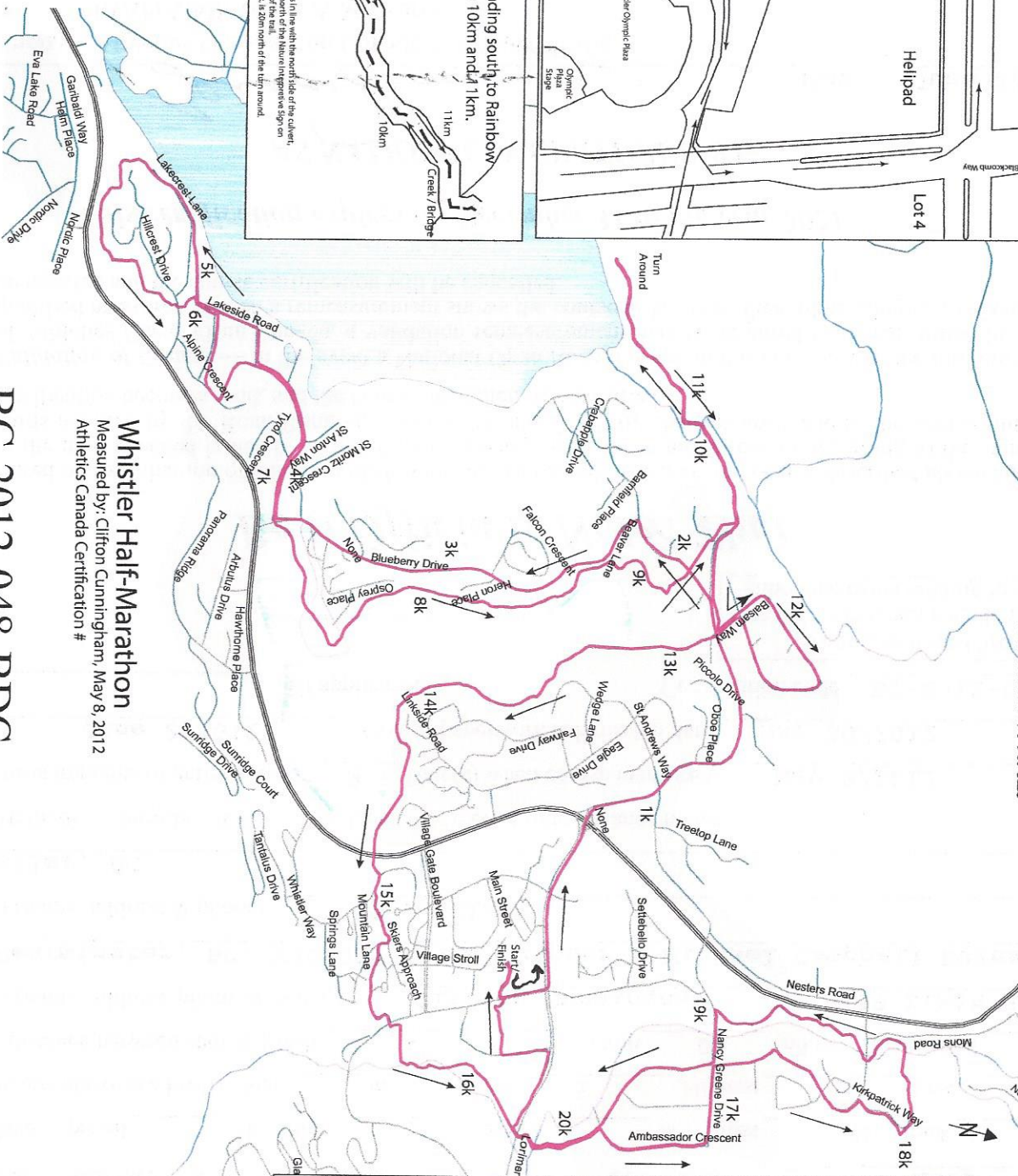
Start / Finish



Turn Around  
Valley trail heading south to Rainbow  
Park, between 10km and 11km.



WHISTLER HALF



**Whistler Half-Marathon**  
Measured by: Clifton Cunningham, May 8, 2012  
Athletics Canada Certification #

BC-2012-048-BDC

Course Notes:  
Course is a combination of Valley Trail system and city roads. Paved throughout.

Start to 3km - Lane closures of road, runners restricted to one side of road with pylons and marshals.

3km to 10km - Road and valley trail, when on road runners restricted to 2.5m shoulder of road with pylons and marshals.

Turn around - on valley trail, 180° turn around back onto itself.

11km to 16km - road and valley trail, restricting runners to 2.5m shoulder with pylons and marshals.

16km - through Whistler Village, see detail.

16km - 21km mixture of valley trail and road, when on road restricted to outside curve 2.5m from shoulder with pylons and marshals.

Out and back sections of valley trail, runners may be restricted to one side, by cones. The course is measured as SPR with no restriction down centre.

Start / Finish line is the same, located at the Olympic Clock in the Whistler Olympic Plaza, in line with the raised stair walls. See detail.

**Legend**

- Course
- Place Names
- Primary Roads
- Municipal Roads
- Highway
- Secondary Roads
- Railway
- Rivers
- Lakes