



Athletics Canada/Run Canada
Measurement Certificate

Name of the course Bazan Bay 5K Distance 5 km
Location (city) Sidney (province) BC
Type of course: road race calibration track Configuration: Out/Back
Type of surface: paved 100 % dirt % gravel % grass % track %
Elevation (meters above sea level) Start 3 m Finish 3 m Highest 13 m Lowest 3 m
Straight line distance between start & finish 0 m Drop 0 m/km Separation 0 %
Measured by (name, address, phone & e-mail) Gary Duncan 3860 Ascot Drive
Victoria, BC, V8L 3S1 250-721-2912
Race contact (name, address & phone) Wayne Coulson 1934 Dean Park Road
North Saanich, BC, V8L 3V5 250-656-6781
Measuring Methods: bicycle steel tape electronic distance meter
Number of measurements of entire course: 2 Date(s) when course measured: Dec. 4 & 11/2011
Race date: Mar. 5/2012 Course paperwork submission date: Mar. 2/2012
Replaces: (if applicable) Certification code: BC-2012-002-BDC

Notice to Race Director
Use this Certification Code in *all* public
announcements relating to your race.

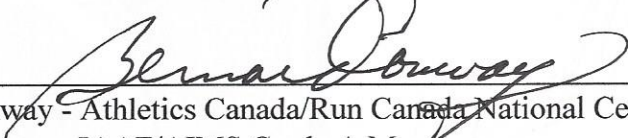
Be It Officially Noted That

Based on examination of data provided by the above named measurer, the course described above and in the map attached is hereby certified as reasonably accurate in measurement according to the standards adopted by the Road Running Technical Council. If *any* changes are made to the course, this certification becomes void, and the course must then be recertified.

Validation of Course — In the event a National Open Record is set on this course, or at the discretion of Athletics Canada/Run Canada, a validation remeasurement may be required to be performed by a qualified measurer. If such a remeasurement shows the course to be short, then all pending records will be rejected and the course certification will be cancelled.

This certification expires on December 31 in the year 2021

AS NATIONALLY CERTIFIED BY:


Bernard Conway - Athletics Canada/Run Canada National Certifier
- IAAF/AIMS Grade A Measurer
- USATF/RRTC Final Signatory


Date: March 4/2012

67 Southwood Crescent, London, Ontario, Canada, N6J 1S8
Phone: 519-641-6889 (H) Fax: 519-641-6889 E-mail: measurer@rogers.com

Athletics Canada Certified: BC-2012-002BDC

START & FINISH DETAIL

aligned with S edge of grate on E and N edge of large cover on W; marked with nail & washer on shoulder line; 1.9m from W edge



Bazan Bay 5K Sidney BC, Canada

Measured: 2011 Dec 04 & 11
by Gary Duncan

Altitude: Start & Finish: 3m
High: 13m, Low: 3m
Turnaround: 11m

Separation: 0m


BOAT LAUNCH
FINISH
TULISTA
PARK
~43m S
of boat
launch
road
centre

START

FIFTH ST

WEILER AVE

N




4K - opp. #9330
1.3m N of 1K

4K

1K

1K - 14.1m S of
TP #3301
past parking lot



North
Detail

INTERCHANGE BYPASS


McTavish
Interchange

LM

FM

LOCHSIDE DR

South
Detail



TURNAROUND DETAIL

nail & washer on centre line
3.5m S of white pyramid blocks
over ditch by #8895 driveway

#8891

#8894

gary.duncan@telus.net

3K - 0.8m N of
LP on hwy;
5.6m N of 2K

3K

2K

LOCHSIDE DR

TURNAROUND

Gary Duncan, AIMS/IAAF "B" Measurer

250-721-2912